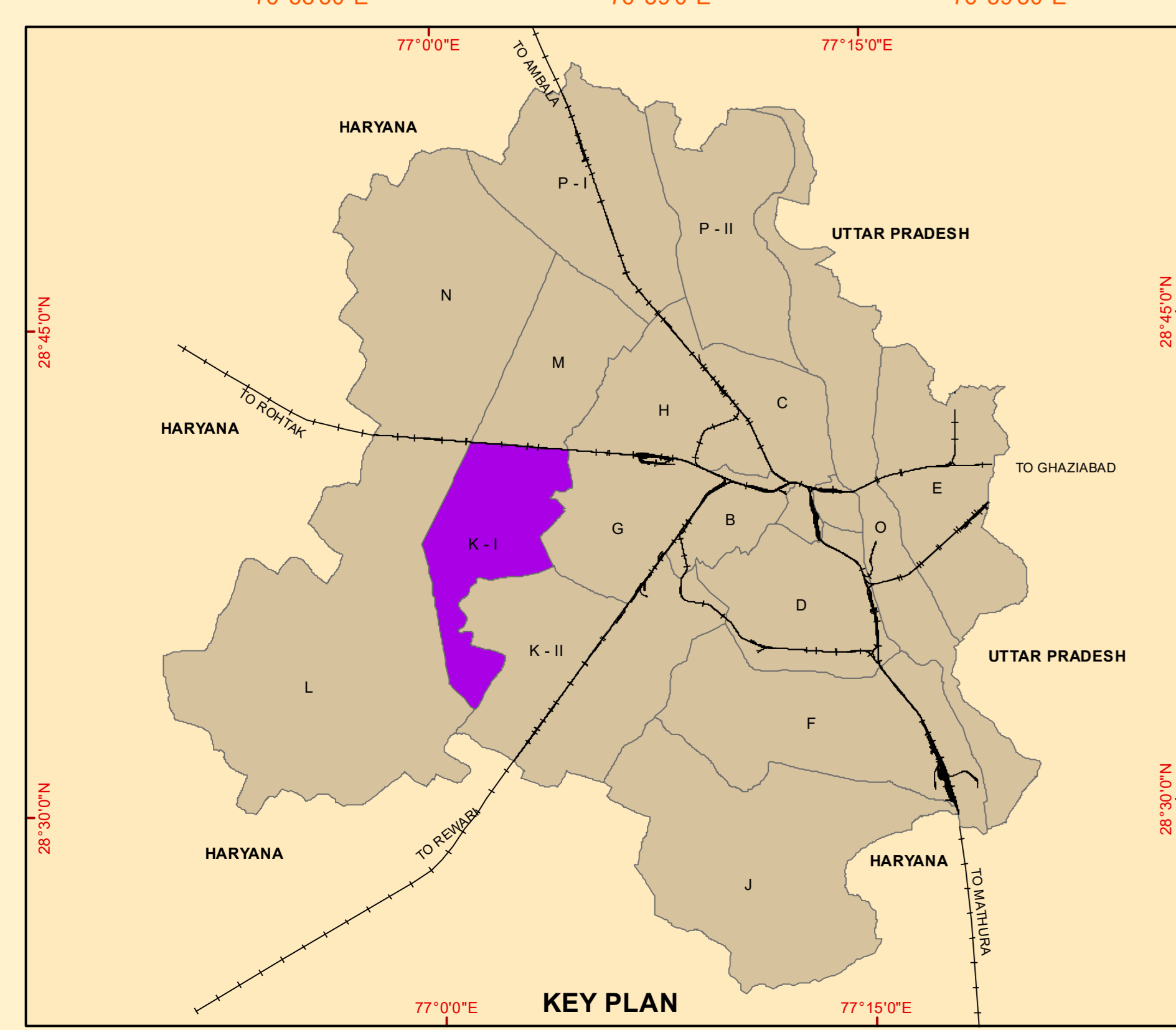


Legend

- Grid
- DDA Zone Boundary
- Village Boundary
- Rectangle
- Khasra
- Laldora

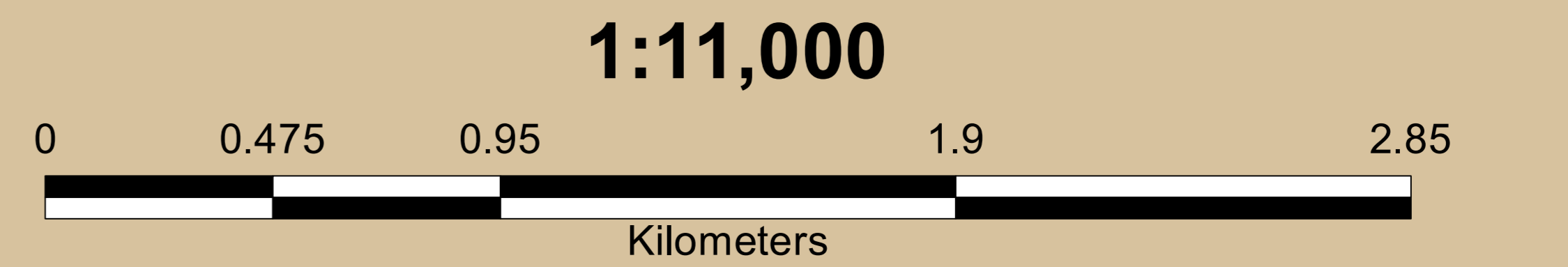



SEAMLESS REVENUE MAP OF PLANNING ZONE-K I (DRAFT) (AFTER CORRECTION BY REVENUE DEPARTMENT, GNCTD)

The utilization of this map is limited.

- 1) This is a computer drafted drawing prepared by DDA in house based on the Massavi/ Sajra obtained from Revenue Deptt. of GNCTD.
- 2) This map is only for preliminary reference to identify the land pooled by the land owners through expression of willingness.
- 3) Actual verification of land will be done by the Revenue Deptt. GNCTD when forwarded through single window portal.
- 4) The only information available with Revenue officials, DDA have been incorporated in this map.
- 5) This map is for specific use for implementation of Land Pooling Policy and not for any other purpose what so ever. This map cannot be use for legal purposes.

**Delhi Development
Authority (DDA)**



(For internal use only)